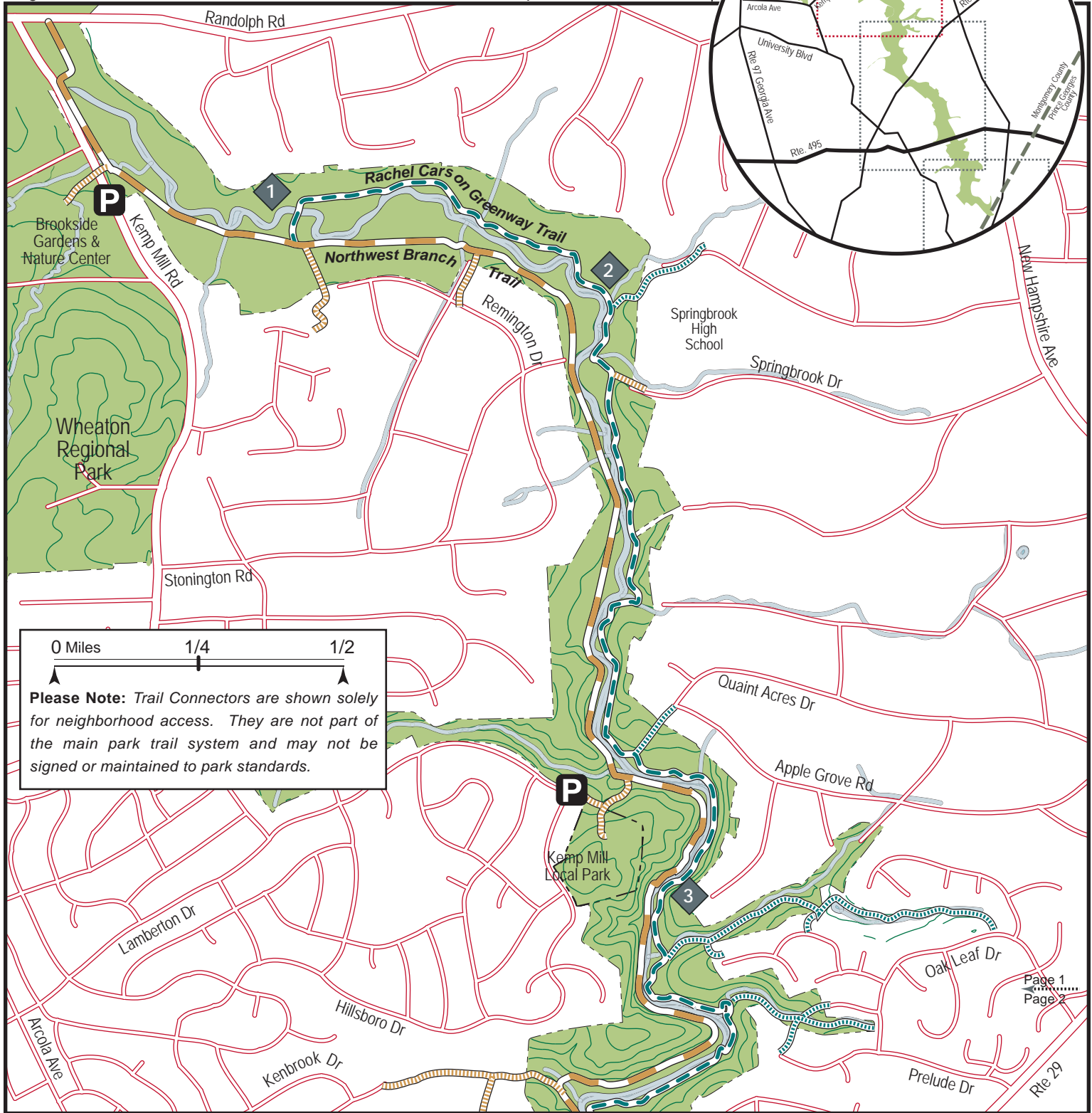


Northwest Branch Trail

Length: 10.2 mi. natural surface & 2.7 mi. hard surface trails

Updated: feb07

1 of 3



0 Miles 1/4 1/2

Please Note: Trail Connectors are shown solely for neighborhood access. They are not part of the main park trail system and may not be signed or maintained to park standards.

Trail Features

- 1 Bridge
- 2 Stream Crossing
- 3 Rock Outcrop

- Hard Surface Trail
- Trail Connector
- Hiker/Equestrian Only Trail Connector
- Hiker Only Trail Connector
- Parklands & Topography
- Streams & Rivers

- Use extreme caution crossing road
- Steep Slope
- Parking
- Bathrooms
- Drinking Water
- Phone
- Picnic Area

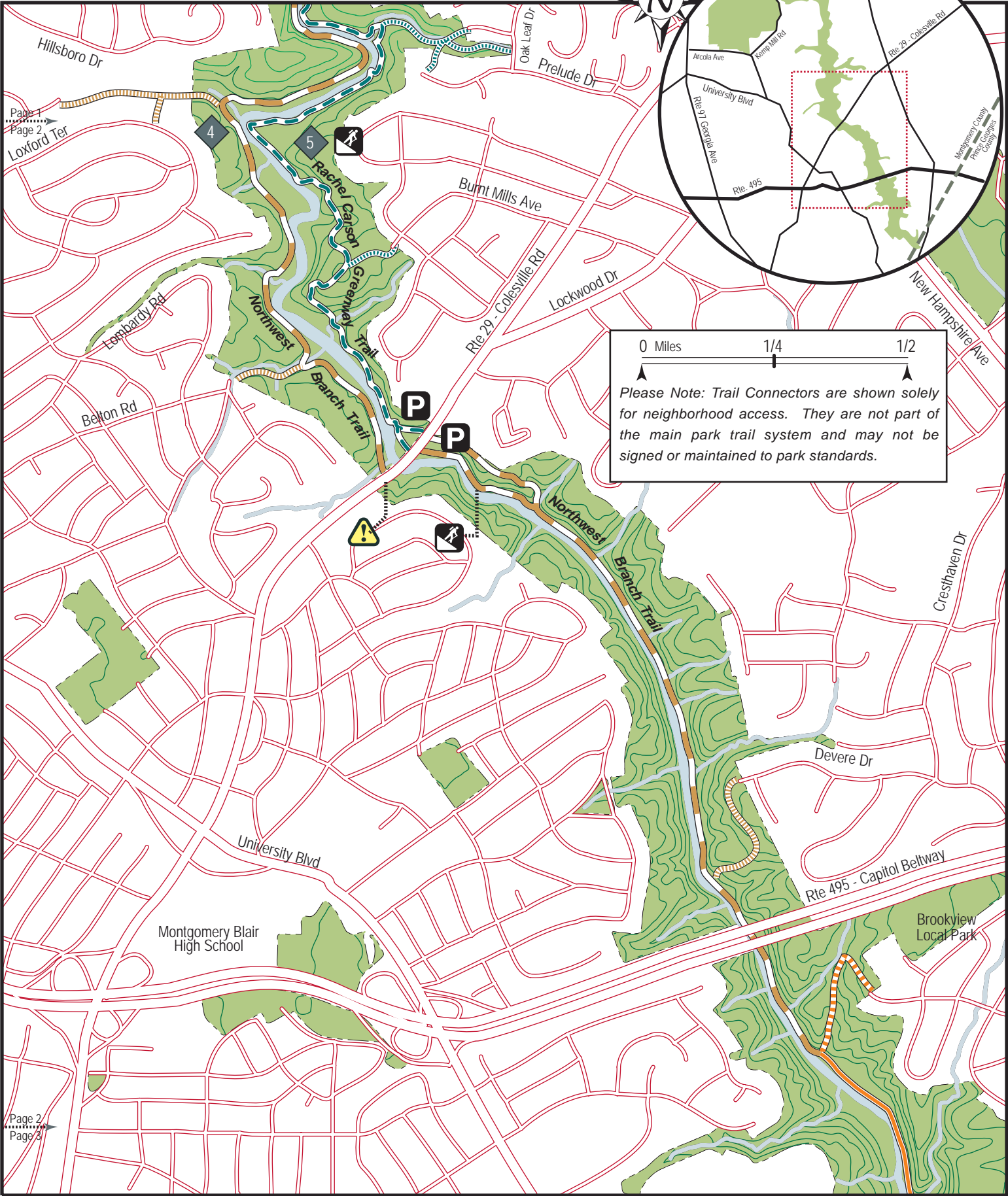
M-NCPPC



Park Police: 301.949.3010
(Emergency Only)
Park Manager: 301.625.7207

Page 1
Page 2

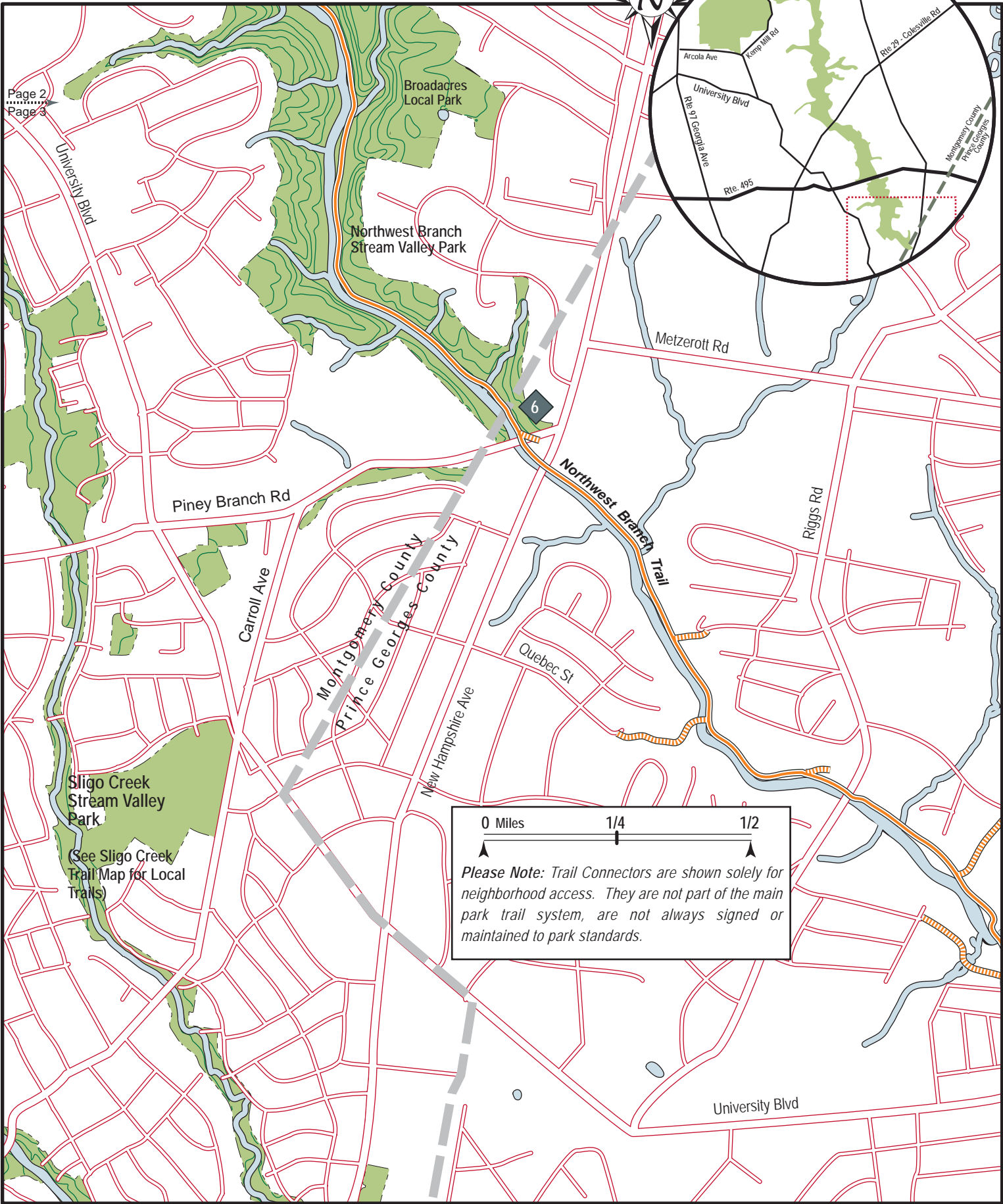
Northwest Branch Trail



- 4 Northwest Branch Trail becomes narrower.
- 5 Rachel Carson Greenway Trail is rocky and becomes more difficult.

Park Police: 301.949.3010
(Emergency Only)
Park Manager: 301.625.7207

Northwest Branch Trail



6 At the county boarder the hard surface trail continues along the Northwest Branch Stream Valley into Prince Georges County Anacostia Tributary Trail system. For more information see the PG County website at: <http://www.pgparcs.com/places/parks/anacostia.html>



Park Police: 301.949.3010
(Emergency Only)
Park Manager: 301.625.7207